KRK BIKE

OTOK KRK / ISLAND KRK
HRVATSKA / CROATIA

MTB TREKKING ROAD

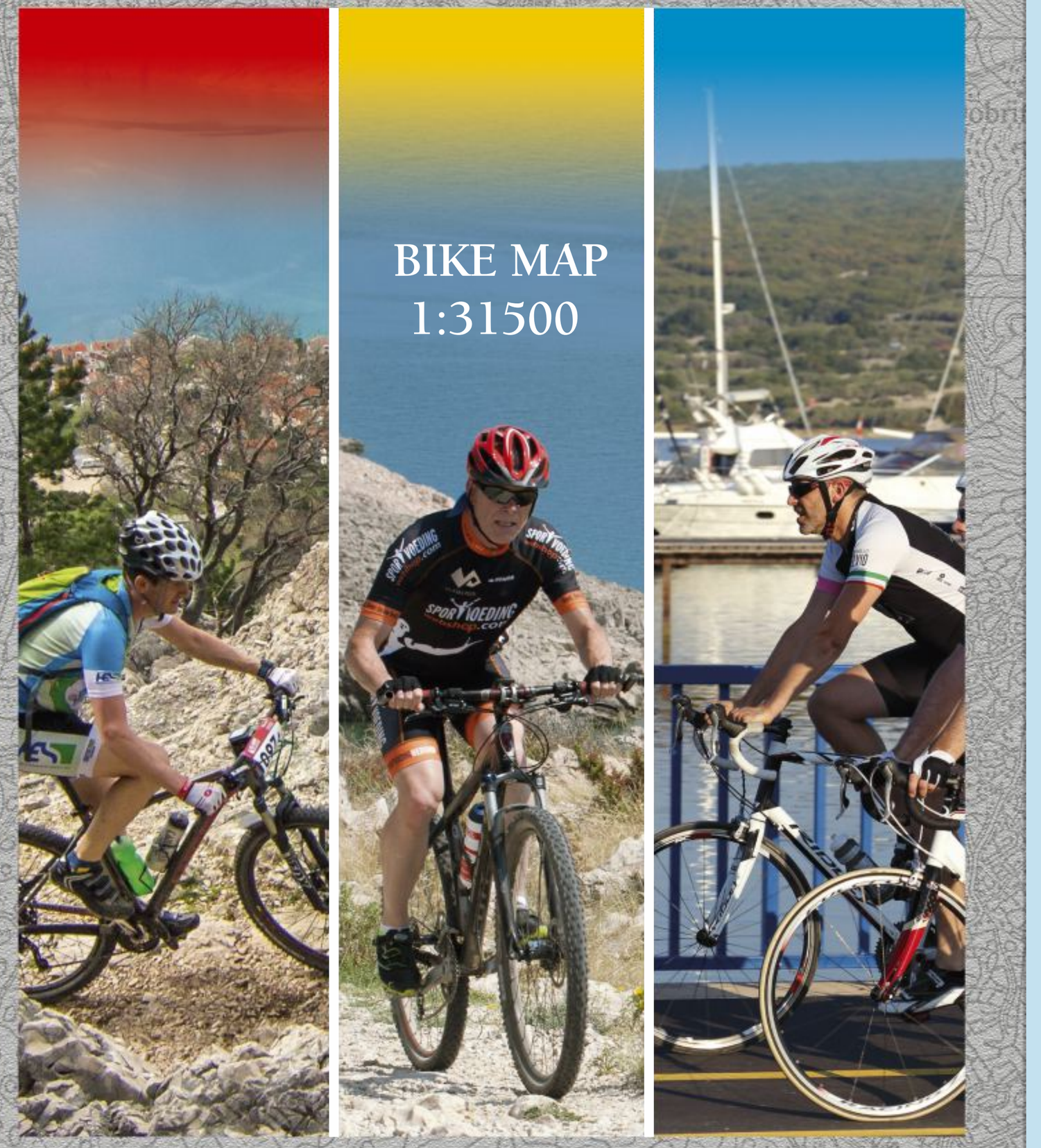

BIKE MAP 1:31500

HRVATSKA / CROATIA

KRK otok • isola • insel • island

TURISTIČKA ZAJEDNICA OTOKA KRKA
TOURIST OFFICE OF ISLAND KRK
tz-otoka-krka@ri.t-com.hr
www.krk.hr

ponikve.krk EKO OTOK KRK

KRK BIKE

Android:
https://play.google.com/store/apps/details?id=hr.molekula.bikekrk

iOS:
https://itunes.apple.com/us/app/krk-bike/id1277657646

E-BIKE

Omišalj, Njivice, Malinska-Dubašnica, Krk, Punat, Stara Baška, Baška, Vrbnik, Dobrinj, Klimno

GO2BIKE
https://app.go2bike.hr/login

TUMAČ ZNAKOVA / MAP LEGEND

MTB / TREKKING / CESTOVNA / ROAD	Kategorija / Category
	Startna točka / Ciljna točka / Ciljna točka / Finish point
	Dužina (km) / Length km
	Ukupni uspon (m) / Total ascent m
	Najviša točka (m) / Highest point m
	Najniža točka (m) / Lowest point m
568.1	Vrh - nadmorska visina / Peak- altitude
	Ruševine / Remains
	Izvor / Source
	Lokva / Pond
	Špilja / Cave
	Slojnice / Contour lines
	Suhozid / Drywall
	Zgrade / Buildings
	Crkva / Church
	Svjetionik / Lighthouse
	Državna cesta / State road
	Županijska cesta / County road
	Sporedna cesta ili kolni put / Side road or drive way /
	Potok / Stream
	Jezero / Lake
	Šuma / Forest
	Kamenjar / Rocky terrain
	Vidikovac / Belvedere
	Parking / Parking
	Informacije / Information

IMPRESSUM

Za izdavača:
Mr.sc. Majda Šale
TZ otoka Krka
Priprema i izrade GPS tragova:
za INFINITAS SPORT
Nikola Radovčić
Priprema teksta:
za PROMOTIV TRAVEL OUTDOOR
Bojan i Mirela Šenkinc
Oblikovanje:
Valter Stojšić
Foto :
Valter Stojšić,
arhiva: TZO Vrbnik, TZO Dobrinj, TZO Omišalj, TZO Baška
Tisak: Kerschoffset d.o.o. / 2021.
Kartografija - izvornik TK25
DRŽAVNA GEODETSKA UPRAVA

Safe stay in Croatia
primorsko goranska županija
KVARNER
CROATIA Full of life

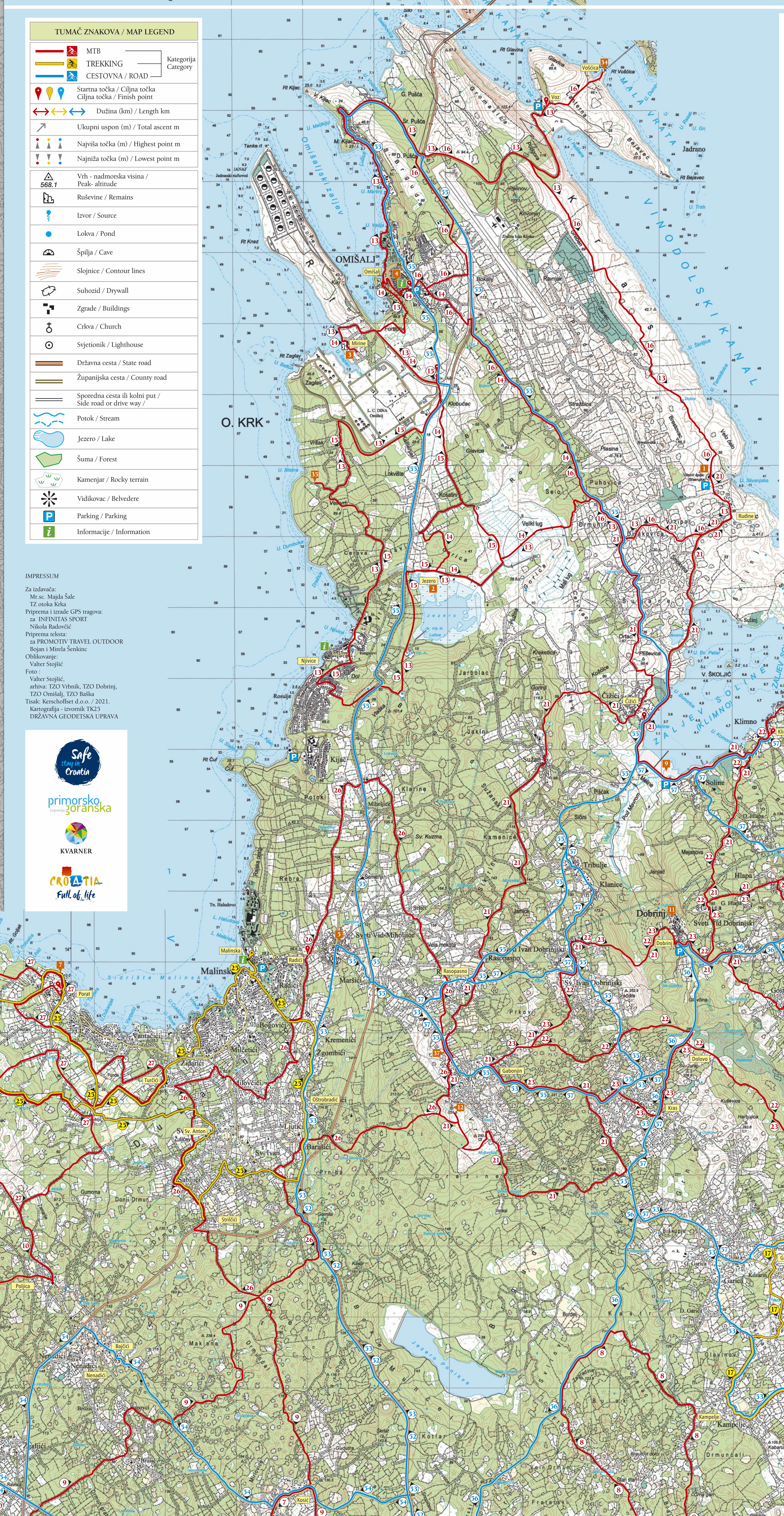

OMIŠALJ / NJIVICE

info@visit-omisalj-njivice.hr www.visit-omisalj-njivice.hr

13 VOZ - RUDINE - NJIVICE - OMIŠALJ - VOZ

MTB
start: Voz
finish: Voz
37,4 km
611 m
98 mnv amsi
0 mnv amsi

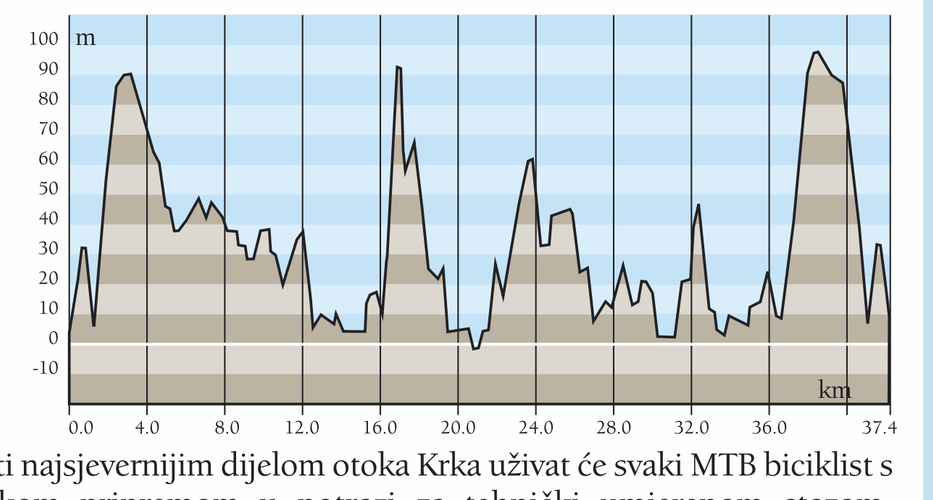

U ovoj kružnoj ruti najsjevernijim dijelom otoka Krka uživat će svaki MTB biciklist s osnovnom kondicijskom pripremom u potrazi za tehnički umjerenom stazom. Kombinacija dinamične konfiguracije terena, razne vrste podloga te vožnja uz more nikoga neće ostaviti ravnodušnim. Ako tome dodamo obilazak spilje Biserujka te posjet arheološkom lokalitetu Mirine, užitak je zajamčen.

Every MTB cyclist with basic fitness will enjoy this circular track along the most northern part of the island of Krk, in search of technically moderate track. A combination of dynamic terrain configuration, various foundations and ride by the sea will leave no cyclist unimpressed. If we add a visit to Biserujka cave and archaeological locality Mirine, the enjoyment is guaranteed.

34 *Svjetionik Voščica*
Lighthouse Voščica

14 OMIŠALJ - MIRINE - JEZERO - OMIŠALJ

MTB
start: Omišalj
finish: Omišalj
15,9 km
260 m
92 mnv amsi
1 mnv amsi

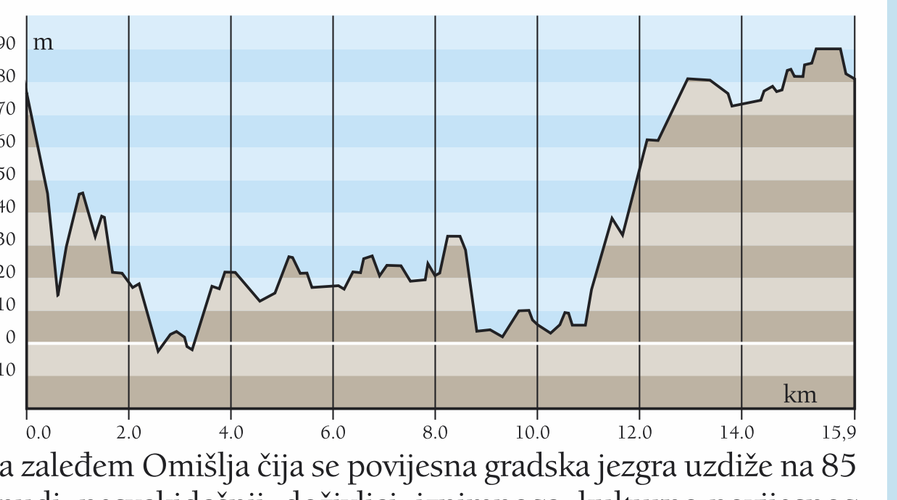

Ovo je atraktivna ruta zaleđem Omišlja čija se povijesna gradska jezgra uzdiže na 85 metara visokoj litici i nudi nesvakidašnji doživljaj iznimnoga kulturno-povijesnog nasljeđa. Vozeći se tom laganom rutom umjereno zahtjevna terena i gotovo neprimjetnih kratkih uspona, moći ćete kombinirati razgledavanje arheoloških lokaliteta iz antičkih vremena s najvećim prirodnim slatkovodnim staništem otoka Krka.

An attractive route in Omišalj area, whose historic city center rises on an 85-m- high cliff and offers a spectacular experience of special cultural- historic heritage. Riding on this easy route with moderately demanding terrain and almost unnoticeable short ascents, you will have a chance to combine the sightseeing of archaeological localities from ancient times with the largest fresh- water habitat of the island of Krk.

3 *Mirine – Fulfinum, ostaci starokršćanske bazilike*
Mirine – Fulfinum, remains of old- Christian basilica

15 OMIŠALJ - NJIVICE - JEZERO - OMIŠALJ

MTB
start: Omišalj
finish: Omišalj
16,3 km
271 m
88 mnv amsi
1 mnv amsi

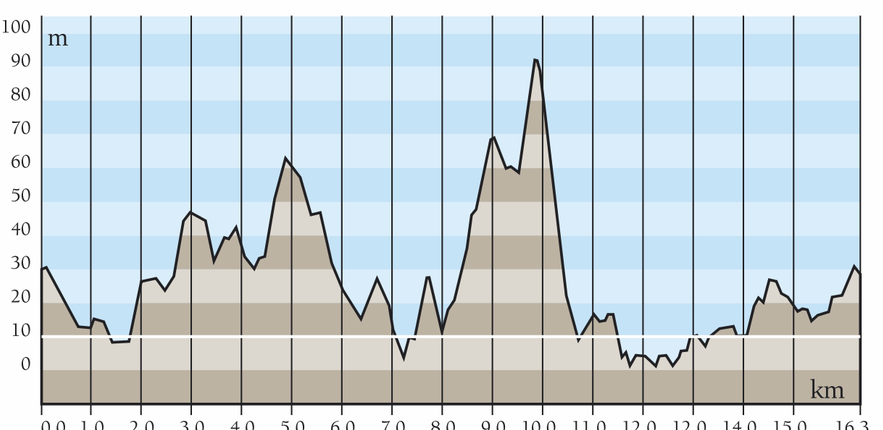

Iako možda nije pretjerano duga, ova kružna staza zadovoljit će MTB rekreativce koji vole dinamičnu konfiguraciju terena s kratkim, ali strmim usponima i spustovima po srednje zahtjevnim podlogama. Vožnja od Omišlja i nazad preko Njivica kroz tipičnu otočnu vegetaciju te najveće prirodno slatkovodno stanište otoka Krka, može poslužiti kao dobar trening ili nadopuna nekoj drugoj MTB stazi.

Although not very long, this circular track will satisfy MTB recreational cyclists who like a dynamic configuration of terrain with short but step ascents and descents on moderately demanding foundations. The ride from Omišalj and back to Njivice through typical island vegetation and the largest fresh- water habitat of the island of Krk may serve as good training or addition to some other MTB track.

35 *Kasnoantički kompleks Mohorov*
Late ancient complex Mohorov

16 OMIŠALJ - VOZ - RUDINE - OMIŠALJ

MTB
start: Omišalj
finish: Omišalj
23,4 km
393 m
103 mnv amsi
1 mnv amsi

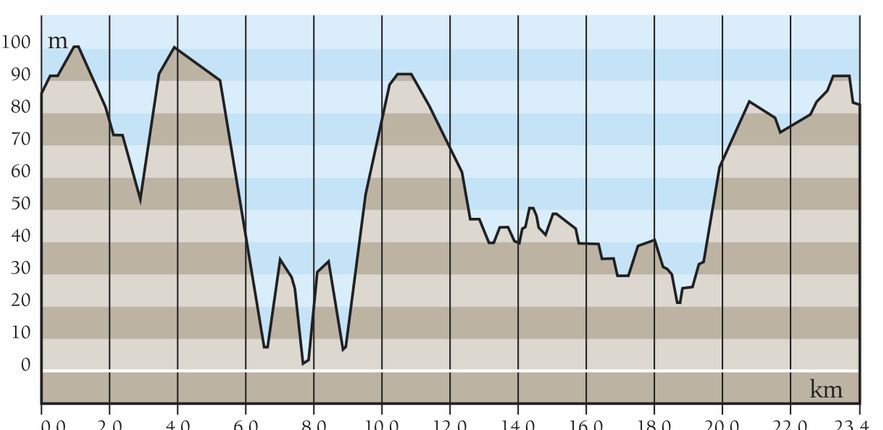

Kružna staza koja nudi vožnju po hrptu istočnog dijela otoka Krka s panoramskim pogledom na Crikveničku rivijeru i vrhove Gorskog kotara, može biti iteako atraktivna. Ako se tome pridoda 140 godina star svjetionik Voščica, spilja Biserujka, otočni krš i pejzaž, sigurni smo da će svi MTB vozači osnovne kondicijske pripremljenosti, uz mogućnost svladavanja zanimljivih singletrackova, i više nego uživati.

Circular track taking you along the ridge of the eastern part of the island of Krk with panoramic view of Crikvenica Riviera and peaks in Gorski kotar may prove very attractive. If you add a 140-year-old lighthouse Voščica, Biserujka cave, island karst and landscape, we are sure that all MTB cyclists with basic physical fitness will enjoy this track, along with the possibility to master interesting singletracks.

1 *Špilja Biserujka / Biserujka Cave*

55 OMIŠALJ - ČIŽIĆI - RASOPASNO - KRAS - GABONJIN - NJIVICE - OMIŠALJ

ROAD
start: Omišalj
finish: Omišalj
38,0 km
586 m
261 mnv amsi
1 mnv amsi

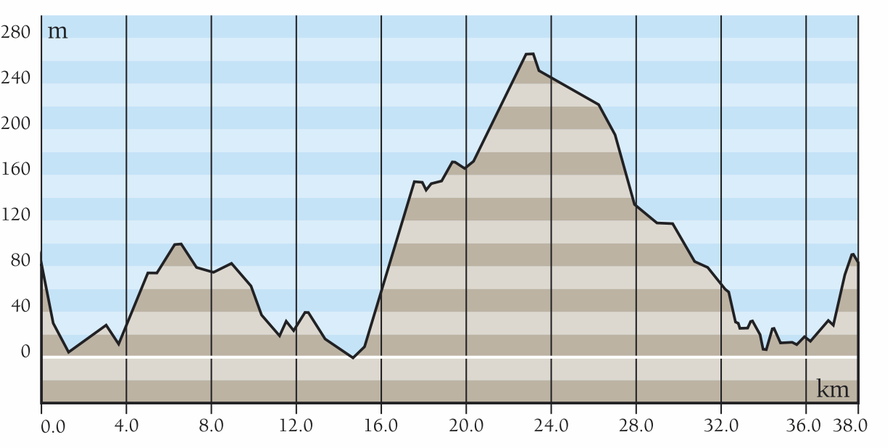

Iz Omišlja, čija povijesna gradska jezgra dominira na 85 m visokoj litici, biciklistička ruta vodi uz more prema uvali Pušća. Nakon kratke vožnje po glavnoj otočnoj cesti, skrećete na prometnicu prema zaljevu Soline, smještenom na istočnoj obali otoka. Uvala je poznata po ljekovitom blatu. Nakon predaha slijedi 8 km dug uspon prema Krasu. Putem saznajte više o gromačama, štirnama i mošunima. Završite rutu posjetom ostacima ranokršćanske bazilike iz 5. stoljeća i rimskog municipija Fulfinium.

From Omišalj, whose city center dominates on an 85-m- high cliff, the cycling route leads by the sea towards Pušća bay. After a short ride on main island road, you will turn to a road leading to Soline, situated on the eastern part of the island. This bay is famous for medicinal mud. After a break, there is an 8- km- long ascent towards Kras. On your way, you can learn more about drywalls, cisterns and sheep stables. End your ride visiting the remains of early Christian basilica from 5th century and roman municipium Fulfinium.

4 *Crkva Uznesenja Blažene DjeviceMarije*
Church of Ascension of Virgin Mary

VRBNIK

info@vrbnik.hr www.vrbnik.hr

17 VRBNIK - RISIKA - GARICA - KAMPELJE - VRBNIK

TREKKING
start: Vrbnik
finish: Vrbnik
26,1 km
750 m
275 mnv amsi
4 mnv amsi

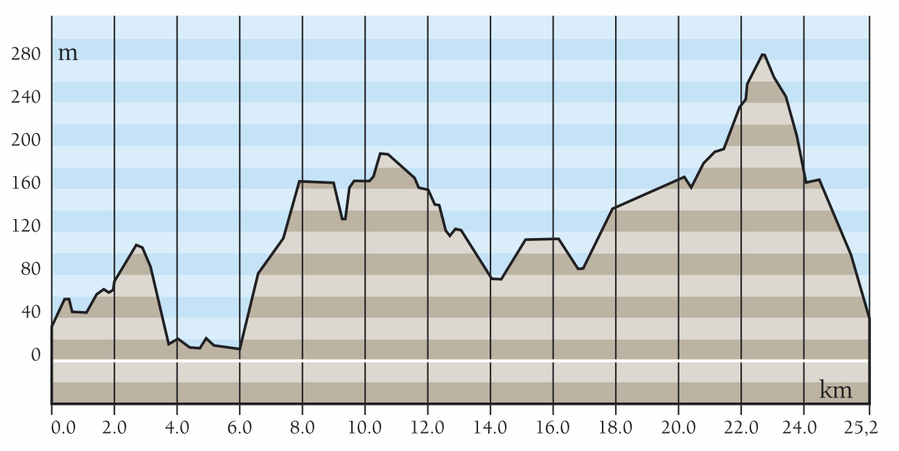

Staza koja pruža panoramski pogled na polje zlatne vrbničke žlahtine namijenjena je trekking biciklistima umjerene kondicijske pripremljenosti. Nakon starta u Vrbniku i početnog zagrijavanja uz samu obalu, slijedi zahtjevniji uspon prema frankopanskom kaštelu Gradec. Nastavljate dinamičnom izmjenom terena kroz mjesta vrbničkog zaleđa, nakon čega ćete se ubrzo naći iznad Vrbničkog polja uživajući u pogledu na rodne vinograde i na toliko puta opjevani Vrbnik.

This track offers a panoramic view of the field of Vrbnička Žlahtina vine and is intended for trekking cyclists of moderate physical aptitude. After the start in Vrbnik and initial warm-up by the sea, there is a more demanding ascent to Frankopan castle Gradec. You continue along a dynamic switching of different terrains through the villages of Vrbnik hinterland. Soon you will find yourself above Vrbnik field and enjoy the view of fertile vineyards and, so many times celebrated in songs, the town of Vrbnik.

27 *Crkva sv. Marka*
Church of St. Mark

18 VRBNIK - RISIKA - SV. MARAK - VRBNIK

TREKKING
start: Vrbnik
finish: Vrbnik
11,3 km
353 m
193 mnv amsi
7 mnv amsi

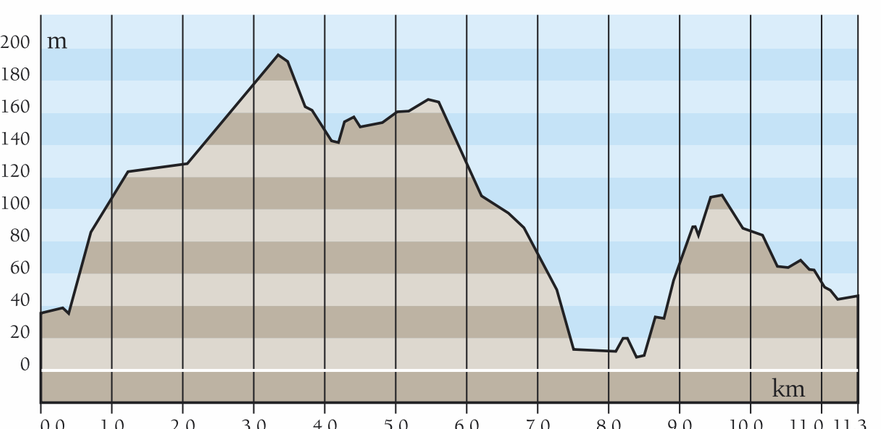

Ako ste trekking biciklist s osnovnom kondicijskom i tehničkom pripremom, ova je ruta kao stvorena za vas. Odmah nakon starta počinjete s laganim usponom, a svakim visinskim metrom vizure Vrbničkog polja i Vinodolskog kanala postaju sve atraktivnije. Nakon što dosegnete najvišu točku na 4. kilometru, slijedi kombinacija sporednih putova i cesta koje će vas lagano spustiti do obale i plaže na kojoj se možete osvježiti prije posljednjeg uspona i povratka u Vrbnik.

In case you are a trekking cyclist with basic physical and technical preparation, this route is tailor- made for you. Upon start you immediately begin an easy ascent and with every meter you gain a more attractive view of Vrbnik field and Vinodol channel. Once you reach the highest point on the 4th kilometre, there comes a combination of side paths and roads which will gently take you to the shore and the beach where you can refresh yourself before the last ascent and return to Vrbnik.

29 *Vrbnik*



56 VRBNIK - RISIKA - DOBRINJ - KRAS - KORNIĆ - VRBNIK

ROAD
start: Vrbnik
finish: Vrbnik
33,0 km
668 m
293 mnv amsi
4 mnv amsi

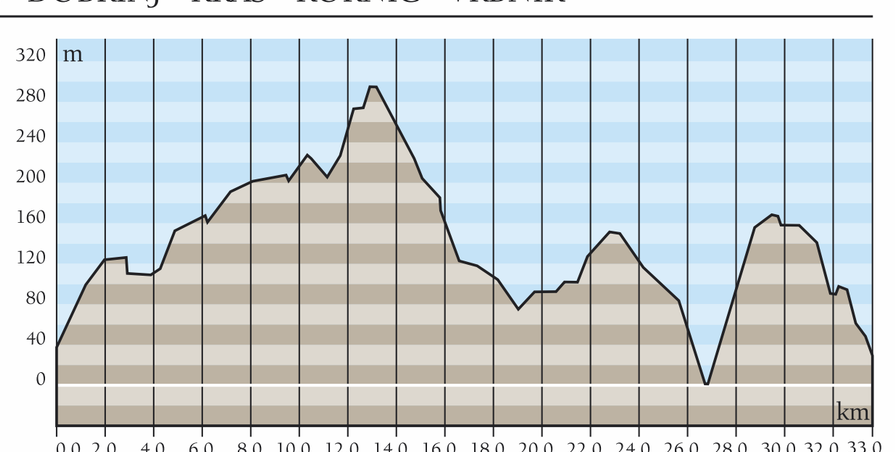

Biciklistička ruta kreće iz Vrbnika, kolijevke pismenosti, usponom u smjeru Dobrinja pa sve do Krasa. Svakako zastanite u Dobrinju, gradiću koji odiše duhom prošlosti i zasvirajte na sopelama, autohtonom puhačkom instrumentu. Dalje vas prati spust kroz sela Lakmartin, Muraj i Kornić do Dunata, uvale u Puntarskoj dragi s crkvicom sv. Dunat. Zadnji uspon prema Vrbniku olakšat će miris grožđa u vrbničkim vinogradima te zaslužena čaša zlatnožutog vina - žlahtine.

The route starts in Vrbnik, the cradle of literacy. It continues ascending in direction of Dobrinj and all the way to Kras. Make sure to stop in Dobrinj, a village buzzing in the spirit of past times and play sopele, the autochthonous wind instrument. The descent takes you through the villages of Lakmartin, Muraj and Kornić to Dunat in Punat bay, with a church of St. Dunat. The last ascent towards Vrbnik will be made easier by the aroma of grapes in Vrbnik vineyards and a well- deserved glass of golden wine- Žlahtina.

30 *Vrbničko polje*
Vrbnik field

DOBRINJ

info@visitdobrinj.hr www.visitdobrinj.hr

21 461 ČIŽIĆI - RUDINE - GABONJIN - DOBRINJ - ŠILO - ČIŽIĆI

MTB
start: Čižići
finish: Čižići
50,5 km
890 m
244 mnv amsi
0 mnv amsi

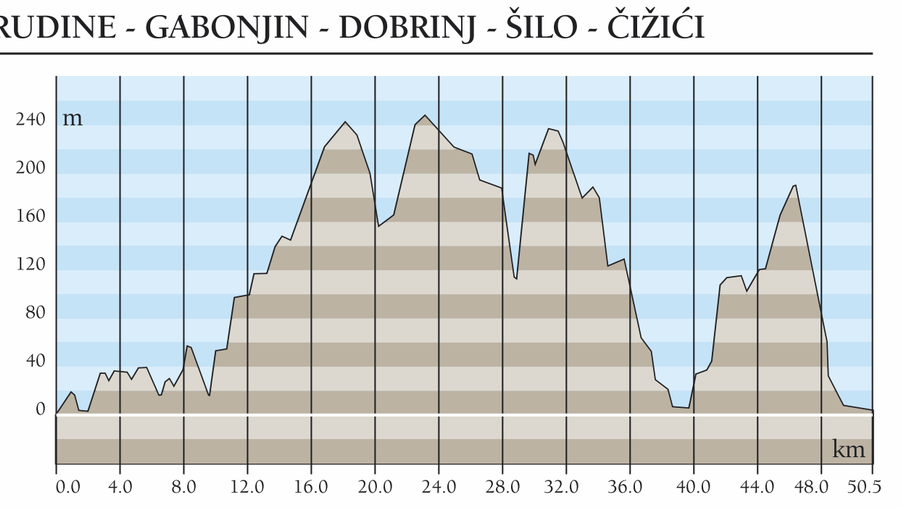

Ovu turu možemo nazvati kraljevskom ili epic turom otoka Krka. Malo više od 50 kilometara po sjevernom dijelu otoka pružit će vam jedinstven doživljaj dobrinjskog kraja - od prekrasnih panorama preko brojnih maslinika do ljekovitog blata u zaljevu Soline. Ruta je namijenjena spremnim MTB biciklistima, pripravnim na vožnju po zahtjevnijem terenu s dugim usponima i spustovima.

This tour may be called royal or epic tour of the island of Krk. A bit more than 50 km along the northern part of the island will offer you a unique experience of Dobrinj area- from great panoramas, through numerous olive groves to medicinal mud in Soline bay. The route is intended for fit MTB cyclists ready to ride on more demanding terrain with long ascents and descents.

12 *Crkva sv. Petra, Gabonjin*
Church of St. Peter, Gabonjin

22 462 KLIMNO - DOBRINJ - DOLOVO - GRADEC - RISIKA - KLIMNO

MTB
start: Klimno
finish: Klimno
27,5 km
637 m
289 mnv amsi
0 mnv amsi

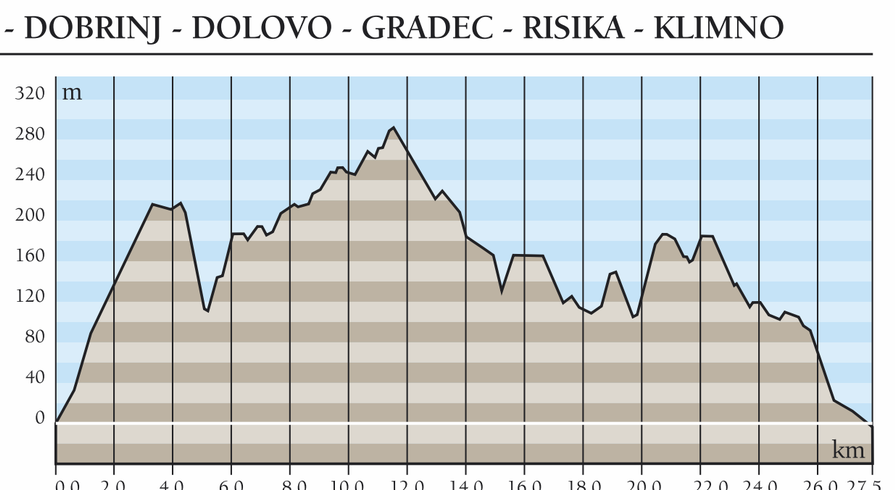

Ako ste ljubitelj staza koje zahtijevaju napredniju tehniku vožnje, ova je ruta kao stvorena za vas. Nakon starta i dužeg uspona do Dobrinja, slijedi vožnja starim makadamskim putovima i šumskim stazama koje prelaze u vrlo atraktivne singletrackove. Vožnjom kroz napuštena sela te ostalim vrijednim, a premalo isticanim tragovima prošlosti kojima ovaj kraj obiluje, spojit ćete rekreativne i kulturološke interese.

If you prefer tracks which demand an advanced riding technique, then this route is made for you. After the start and a rather long ascent to Dobrinj, there follows a ride on old gravels paths and forest trails which turn to attractive single tracks. Riding through abandoned villages and other almost forgotten trails of ancient history, you will link the recreational and cultural interests.

28 *Gradec - ruševine dvorca*
Gradec- remains of castle

23 463 ŠILO - RISIKA - GRADEC - GABONJIN - DOBRINJ - ŠILO

MTB
start: Šilo
finish: Šilo
29,0 km
563 m
292 mnv amsi
2 mnv amsi

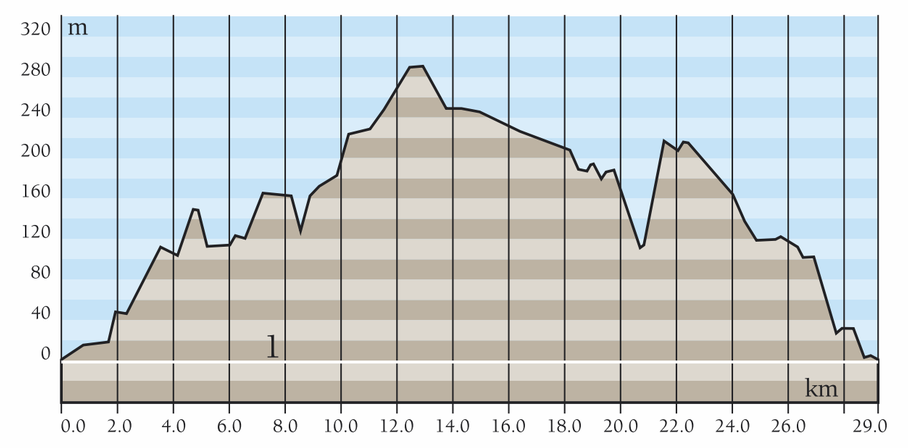

Ako ste MTB biciklist umjerene fizičke pripremljenosti u potrazi za ne pretjerano zahtjevnim terenom, ova je ruta uparvo za vas. Ruta kojom ćete istražiti zabačene putove i makadamske ceste kroz maslinike ugodit će svima koji više vole nenaseljena područja i čistu prirodu. Vožnja od Šila na obali preko Dobrinja – grada muzeja, stoljetnoga administrativnog, vjerskog i kulturnog središta i nazad, učinit će ovu vožnju jedinstvenom.

If you are a MTB cyclist of average fitness in search of not very demanding terrain, this is a route for you. You will be able to research the laid-back paths and gravel roads through olive groves which will please all those who prefer uninhabited areas and pure nature. The ride from Šilo, on the coast, to Dobrinj- a city- museum, long- time administrative, religious and cultural center and back, will make this route unique.



11 *Dobrinj*
Dobrinj

57 ŠILO - RISIKA - KRAS - RASOPASNO - KLIMNO - ŠILO

ROAD
start: Šilo
finish: Šilo
35,8 km
727 m
285 mnv amsi
0 mnv amsi

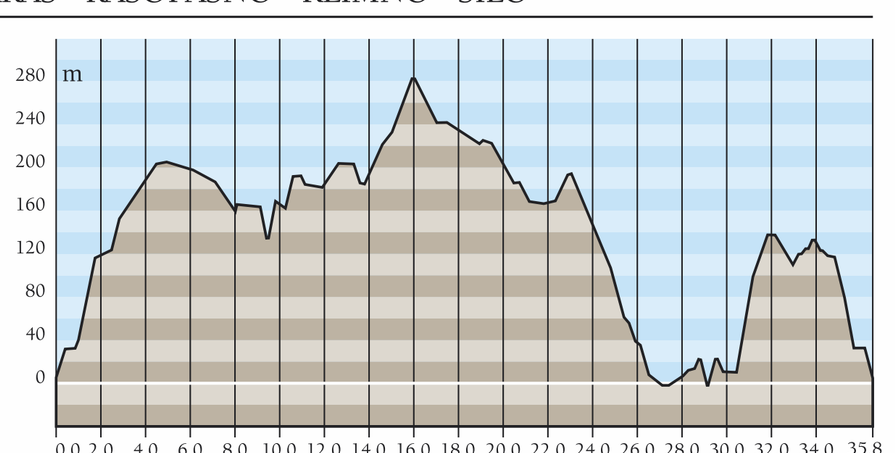

Kružna nezahtjevna staza kreće iz Šila, kolijevke krčkoga parobrodarskog društva, u smjeru Risike, uz stalni uspon do mjesta Kras, najvišeg naselja na otoku. Vozite kroz živopisna sela Rasopasno i Gabonjin, očuvane ruralne arhitekture i vrhunskih objekata u obiteljskom smještaju. Slijedi spust u uvalu Soline, poznatu po predromanskim solanama i ljekovitom blatu. Pri povratku u Šilo uživajte u pogledu na Crikveničku rivijeru.

Circular undemanding track starts in Šilo, the cradle of Krk parachuting association, towards Risika, with a constant ascent to the village of Kras, the highest settlement on the island. You will ride through picturesque villages Rasopasno and Gabonjin, villages of preserved rural architecture and top quality touristic accommodation. There follows a descent to Soline, known in pre-Roman salt pans and medicinal mud. Enjoy the view of Crikvenica Riviera when returning to Šilo.

9 *Meline, ljekovito blato*
Meline, medicinal mud

MALINSKA

info@visitmalinska.com www.visitmalinska.com

25 MALINSKA - PORAT - FUMAK - SV. ANTON - OŠTROBRADIĆ - MALINSKA

TREKKING
start: Malinska
finish: Malinska
22,4 km
345 m
125 mnv amsi
0 mnv amsi

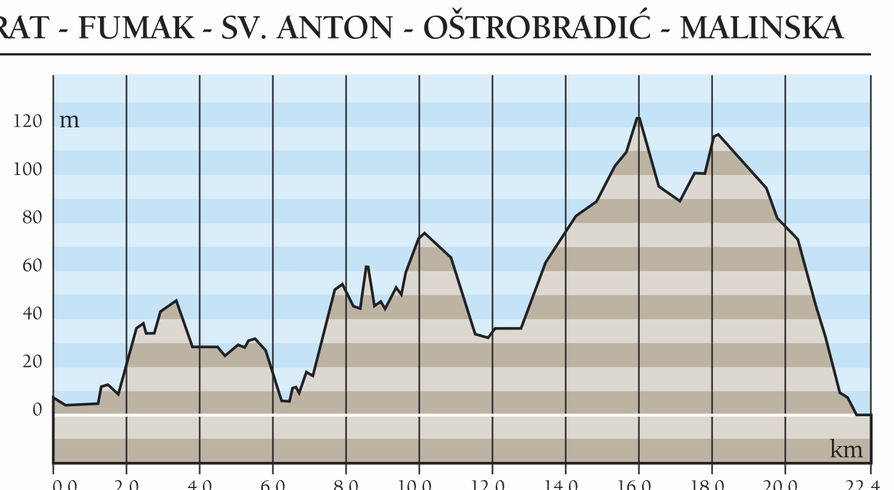

Atraktivna nezahtjevna kružna staza namijenjena je MTB i trekking biciklistima željnim laganije vožnje i otkrivanja skrivenih detalja Malinske i cijeloga Dubašljanskog zaljeva. Iz centra Malinske krećete u smjeru Porta gdje možete obići kompleks Sv. Marije Magdalene iz 15. stoljeća te nastaviti do Fumka – brežuljka s velikim raspelom. Ruta vas vodi uz Staro groblje do najviše točke u Strilčiću, odakle možete uživati u pogledu na Riječki zaljev te se spustiti u centar Malinske.

Attractive undemanding circular track is intended for MTB and trekking cyclists looking for an easy ride and discovering of hidden details in Malinska and Dubašljanski bay. From the center of Malinska you start in direction of Porat where you can have a look of the St. Mary Magdalene complex from 15th century and continue to Fumak- a hill with a large crucifix. The route takes you by the old cemetery to the highest point in Strilčić where you can enjoy the panorama of Rijeka bay and head back to Malinska.

7 *Samostan sv. Marije Magdalene*
Monastery of St. Mary Magdalene

26 RADIĆI - STARO GROBLJE - RASOPASNO - STRILČIĆ - RADIĆI

MTB
start: Radići
finish: Radići
23,3 km
400 m
245 mnv amsi
45 mnv amsi

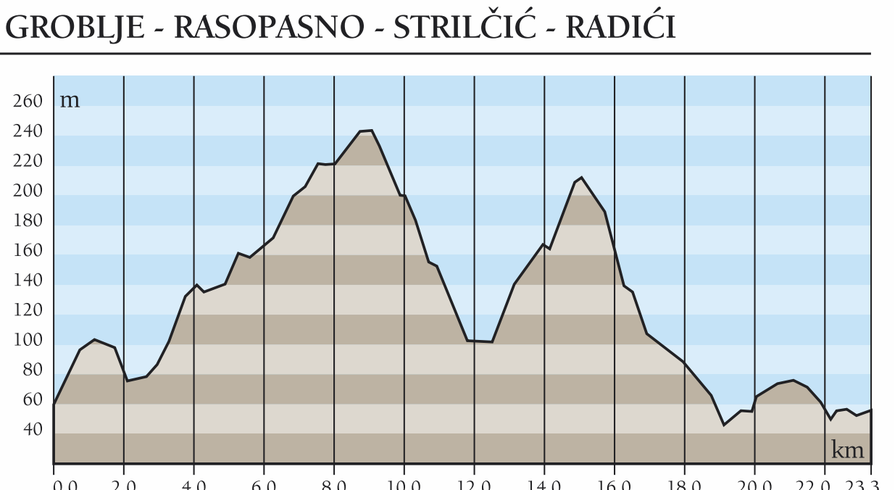

U ovoj ruti uživat će svaki MTB biciklist s osnovnom kondicijskom pripremom u potrazi za tehnički umjerenom stazom. Vožnja makadamskim cestama, starim kolnim putovima i šumskim stazama kroz napuštena sela te vidikovci s kojih se pruža pogled na veći dio Kvarnerskog zaljeva, tek su neki od razloga da krenete u pravu biciklističku pustolovinu.

Each MTB cyclist of basic fitness searching for a technically moderate track will enjoy this ride. It takes you on gravel roads, old carriage paths and forest trails through abandoned villages and belvederes from where you can admire the view of the larger part of Kvarner bay. Thsese are some of the reasons that speak for this track.

5 *Crkva sv. Vida*
Church of St. Vitus

27 PORAT - FUMAK - ČAVLENA - TURČIĆ - PORAT

MTB
start: Porat
finish: Porat
19,6 km
305 m
78 mnv amsi
3 mnv amsi

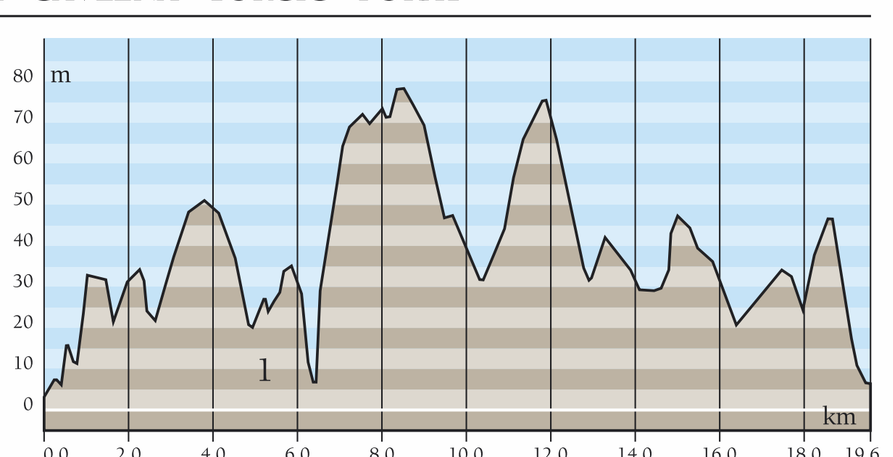

Staza namijenjena MTB vozačima srednje kondicije i tehničke pripremljenosti provest će vas zapadnom stranom Dubašnice. Od Porta preko Fumka i uvale Čavlena, gdje se možete osvježiti u ljetnim mjesecima, ova ruta pružit će vam uvid u svakodnevni život ruralnog dijela otoka Krka. Dugi makadami, ali i nekoliko tehnički zahtjevnijih dijelova jednostavno će nestajati pod vašim kotačima dok uživate u pogledu na maslinike, pašnjake i stare hrastove po kojima je ovaj kraj i dobio ime.

The track is intended for MTB cyclists with average aptitude and technical preparation. It will take you along the western part of Dubašnica. From Porat, through Fumak and Čavlena bay, where you can refresh yourself in summer months, this route will give you insight in everyday life of rural island of Krk. Long gravel paths with several technically demanding segments will simply disappear under your wheels while you are enjoying the views of olive groves, pastures and old oak trees, after which this area was named.

6 *Fumak*
Fumak

KRK

tz@tz-krk.hr www.tz-krk.hr

10 MILOHNIĆI - GLAVOTOK - TRI HRASTA (ČAVLENA) - POLJICA - PINEZIĆI - MILOHNIĆI

MTB
start: Milohnići
finish: Milohnići
20,0 km
377 m
196 mnv amsi
43 mnv amsi

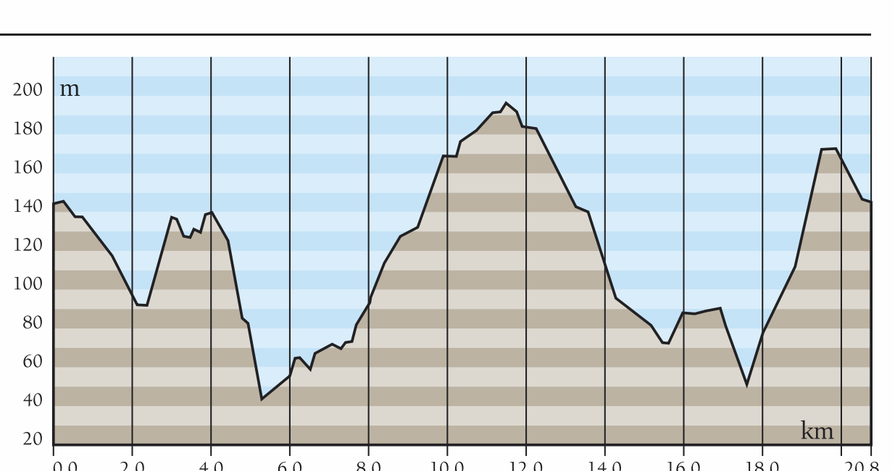

Atraktivna kružna staza namijenjena je MTB rekreativcima koji vole dinamičnu konfiguraciju s kombinacijom makadama i starih kolnih putova. Obilazeći sela Šotoventa, najzapadnijeg područja otoka Krka koje je položeno ispod nekoliko nevelikih vrhova te stvara prirodnu zaštitu od bure, vidjet ćete višestoljetne hrastove i revitalizirane krčke lokve.

Attractive circular track intended for MTB recreational cyclists who prefer a dynamic configuration with a combination of gravel paths and old carriage ways. Going around Šotovento, the most western area of the island of Krk lying underneath some hills and naturally protected from northern wind, you will have a chance to see several- hundred- year old oak trees and revitalized Krk ponds.

16 *Crkvica sv. Krševan*
Church of St. Chrysogonus

53 KRK - OŠTROBRADIĆI - SV. VID - KRAS - KAMPELJE - KRK

ROAD
start: Krk
finish: Krk
39,4 km
706 m
286 mnv amsi
2 mnv amsi

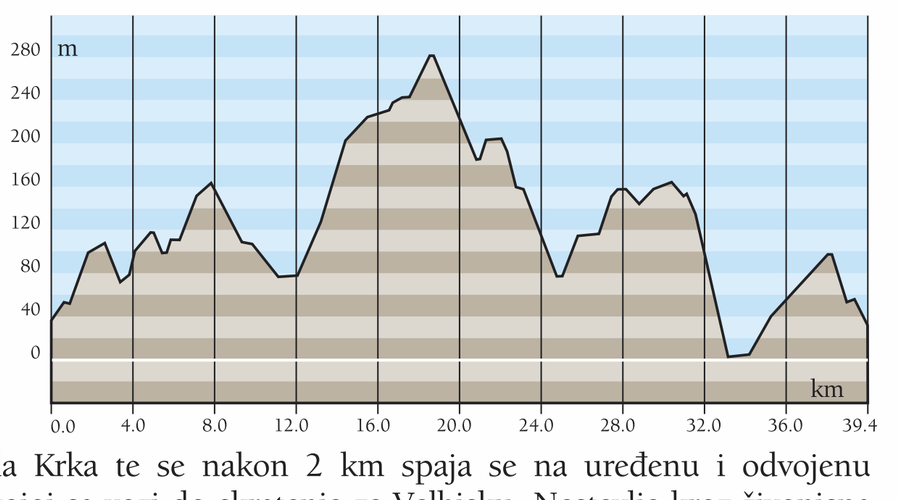

Ruta kreće iz grada Krka te se nakon 2 km spaja se na uređenu i odvojenu biciklističku stazu po kojoj se vozi do skretanja za Valbisku. Nastavlja kroz živopisne zaseoke ponad Malinske do mjesta Sv. Vid, nakon čega se cesta lagano uspinje prema unutrašnjosti otoka, do Gabonjina i Krasa. Odatle slijedi spust prema Garici i Vrbničkom polju do Puntarske drage i lokaliteta Dunat. Po biciklističkoj stazi, uz maslinike i pogled na Puntarsku dragu s otočićem Košljunom, vraćate se u grad Krk.

The route starts in the city of Krk and after 2 km it merges with a separate cycling path leading all the way to where the road turns to Valbiska. It continues through picturesque villages above Malinska, to the village of Sveti Vid. After that the track gently ascends to the heart of the island, to Gabonjin and Kras. The descent leads to Garica and Vrbnik field, Punat bay and locality Dunat. Taking the cycling path, riding by olive groves and enjoying the view of Punat bay with the islet of Košljun, you will return to the city of Krk.

37 *Park glagoljice, Gabonjin*
Glagolitic Park, Gabonjin

N W E S

Mjerilo 1 : 31 500
Scale 1 : 31,500 / Maßstab 1 : 31 500 / Scala: 1 : 31 500
500 0 500 1000 1500 2000 m

Ekvidistancija 10 m / Equidistance 10 m